


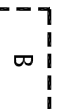



Key

-  Proposed route
-  Marline Valley Woods SSSI
-  A Proposed compensation woodland Option A
-  B Proposed compensation woodland Option B
-  C Proposed compensation woodland Option C

BEXHILL TO HASTINGS LINK ROAD

Figure : FIGURE 2	
MARLINE VALLEY WOODS SSSI PROPOSED COMPENSATION WOODLAND OPTIONS	Scale
	1:10,000
	Sheet
	1 of 1
Revision	P1
Sept 2008	

Transport & Environment



This map is reproduced from Ordnance Survey material with the permission of Ordnance Survey on behalf of the Controller of Her Majesty's Stationery Office. Ordnance Survey's copyright and reproduction rights (Omn copyright) and may lead to prosecution or civil proceedings. 100019801 (2/08).